

**THE COUNCIL OF THE BOROUGH OF MILTON KEYNES
(THE COUNCIL OF THE BOROUGH OF MILTON KEYNES (CENTRAL MILTON
KEYNES) (ON-STREET SPECIFIC AND PERMIT PARKING PLACES) ORDER 2002)
VARIATION ORDER 2008**

The Council of the Borough of Milton Keynes ("the Council") in exercise of the powers of the said Council under Sections 32(1), 35(1), 45, 46, 49, 53, 63 and Part IV of Schedule 9 of the Road Traffic Regulation Act 1984 ("the Act of 1984") and of all other enabling powers and after consultation with the chief officer of police in accordance with Part III of Schedule 9 hereby makes the following Order: -

PART 1

IMPLEMENTATION, CITATION AND DEFINITIONS

1. This Order shall come into operation on the 13th day of June 2008 and may be cited as "The Council of the Borough of Milton Keynes (The Council of the Borough of Milton Keynes (Central Milton Keynes) (On-Street Specific and Permit Parking Places) Order 2002) Variation Order 2008".
2. Any reference in this Order to any enactment shall be construed as a reference to that enactment as amended by any subsequent enactment.
3. The plans annexed to this Order identify the lengths of road subject to this Order, provided that where there is any inconsistency between the plans and the Articles it is the wording of the Articles which shall prevail.
4. The plans annexed to this Order are hereby annexed to The Council of the Borough of Milton Keynes (Central Milton Keynes) (On-Street Specific and Permit Parking Places) Order 2002 and form part of the Order.

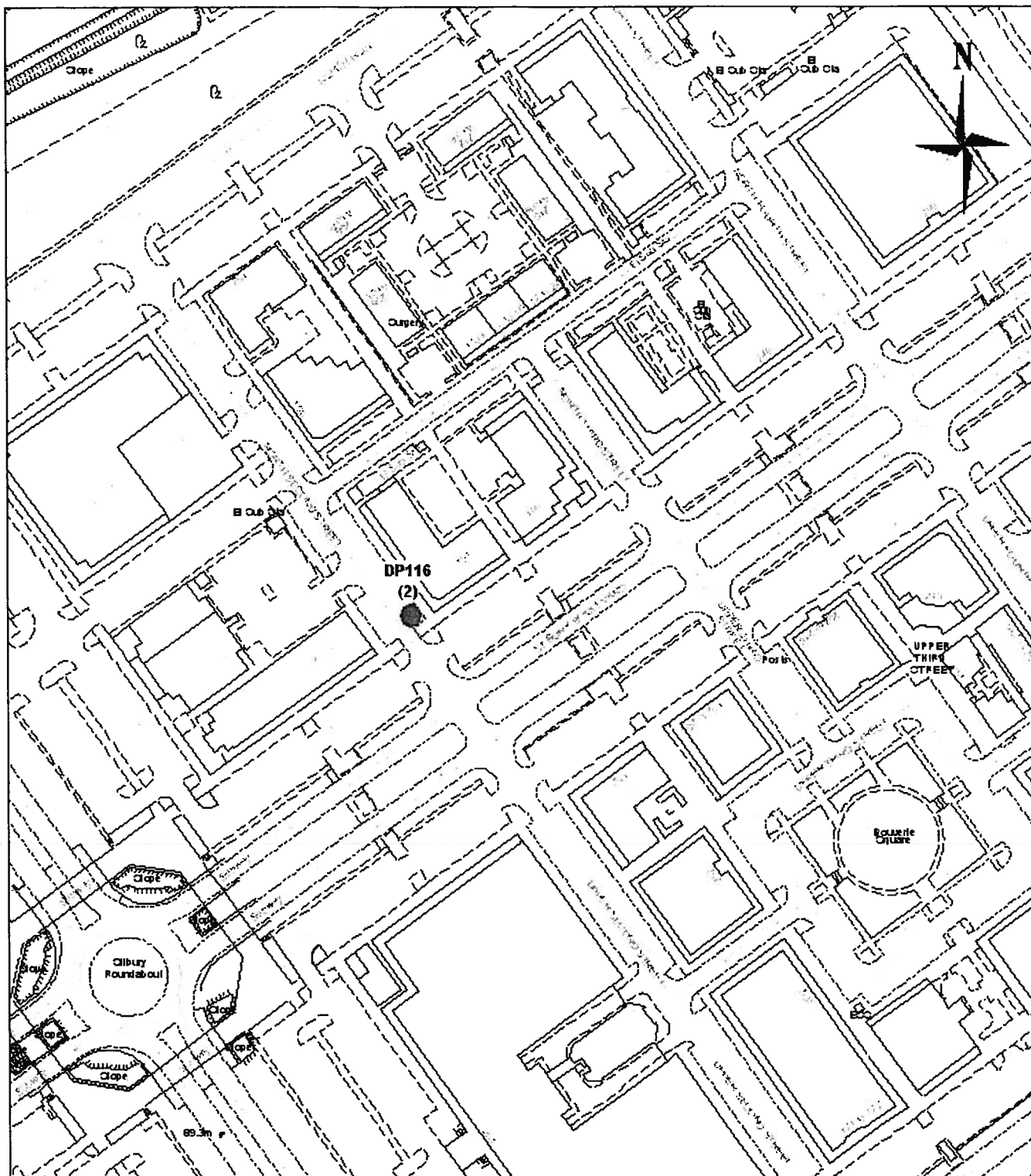
PART 2

VARIATIONS

5. The Council of the Borough of Milton Keynes (Central Milton Keynes) (On-Street Specific and Permit Parking Places) Order 2002 ("The Principal Order") is varied as provided by the following provisions of this Order:-

The following items in Schedule 6 of the Principal Order are revoked and replaced as follows:-

- 1) SILBURY BOULEVARD
THE NORTH-WEST SIDE VEHICULAR ACCESSWAY –
THE NORTH-WEST SIDE
DP70 Between Saxon Gate and North Eighth Street (5 spaces)
- 2) SOUTH ROW
THE NORTH WEST SIDE
DP92 Between South Tenth Street and Secklow Gate (3 Spaces)



Notes:



Disabled Persons'
Parking Places

(2)

Number of Spaces

DP116

TRO reference
number

Map referred to in the Council of the Borough of Milton Keynes
(The Council of the Borough of Milton Keynes) (Central Milton Keynes)
(On-Street Specific and ~~Vehicle~~ Permit Parking Places) Order 2002)
Variation Order 2008

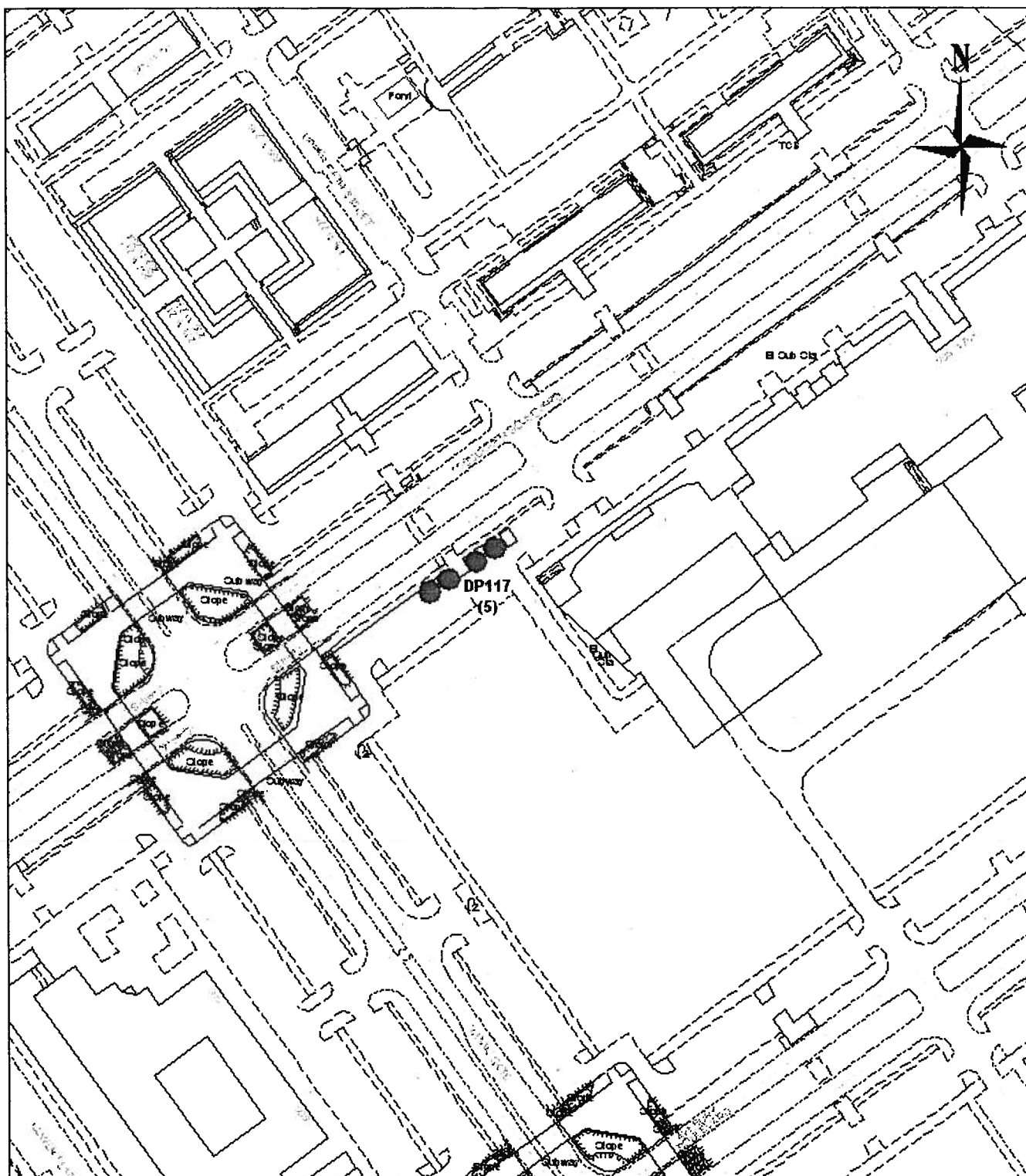
Not to Scale

The common seal of the Council of the Borough of
Milton Keynes was hereunto affixed in the presence of:

HEAD OF LEGAL SERVICES AND MONITORING OFFICER 18160

Map 1





Notes:



Disabled Persons' Parking Places

(5)

Number of Spaces

DP117

TRO reference
number

Map referred to in the Council of the Borough of Milton Keynes
(The Council of the Borough of Milton Keynes) (Central Milton Keynes)
(On-Street Specific and ~~Vehicle~~ Permit Parking Places) Order 2002)
Variation Order 2008

Map 2

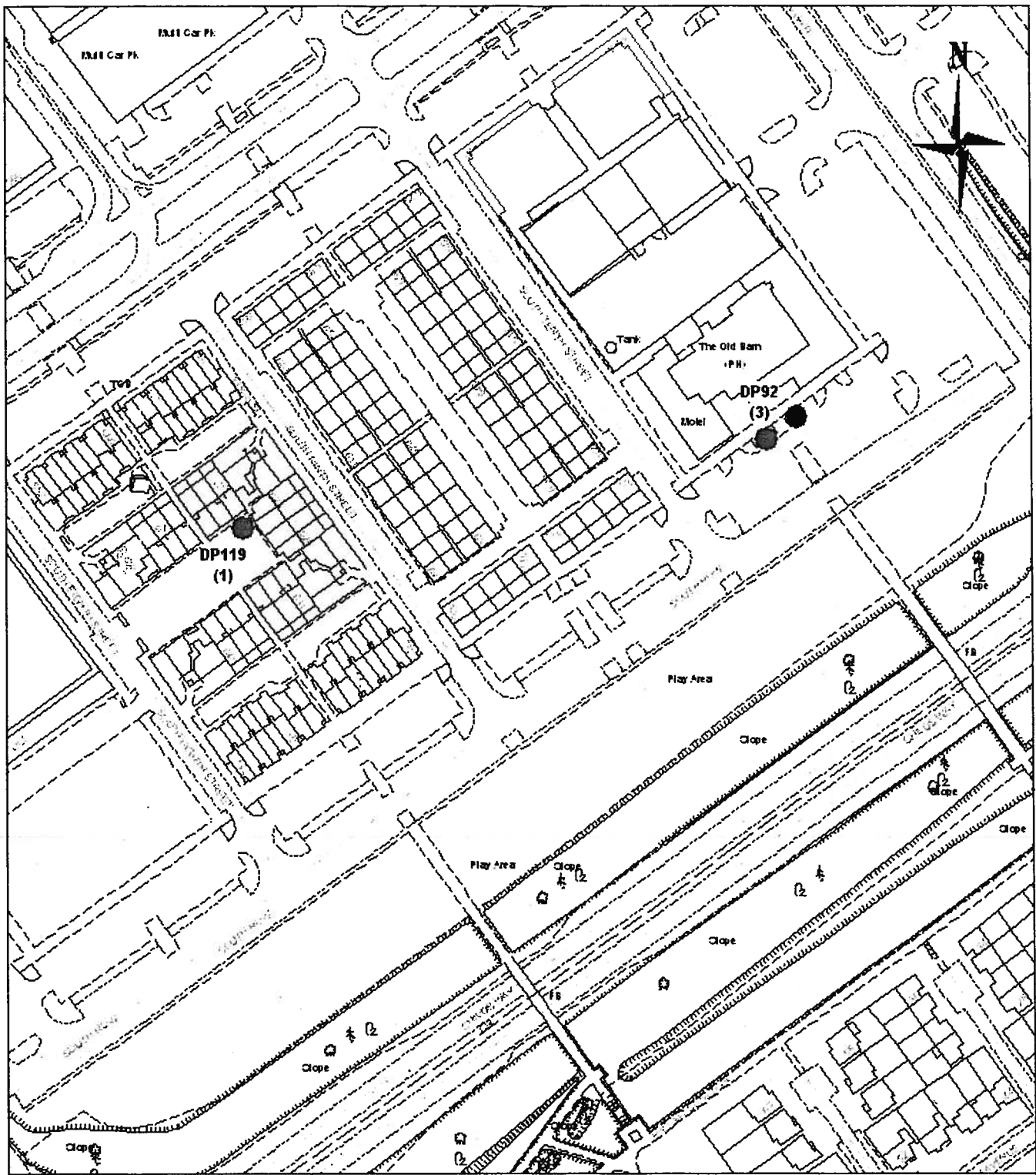
Not to Scale

The common seal of the Council of the Borough of Milton Keynes was hereunto affixed in the presence of:

HEAD OF LEGAL SERVICES AND MONITORING OFFICER

18160





Notes:



Disabled Persons' Parking Places

(1)

Number of Spaces

DP119

TRO reference number

Map referred to in the Council of the Borough of Milton Keynes (The Council of the Borough of Milton Keynes) (Central Milton Keynes) (On-Street Specific and Permit Parking Places) Order 2002) Variation Order 2008


Not to Scale

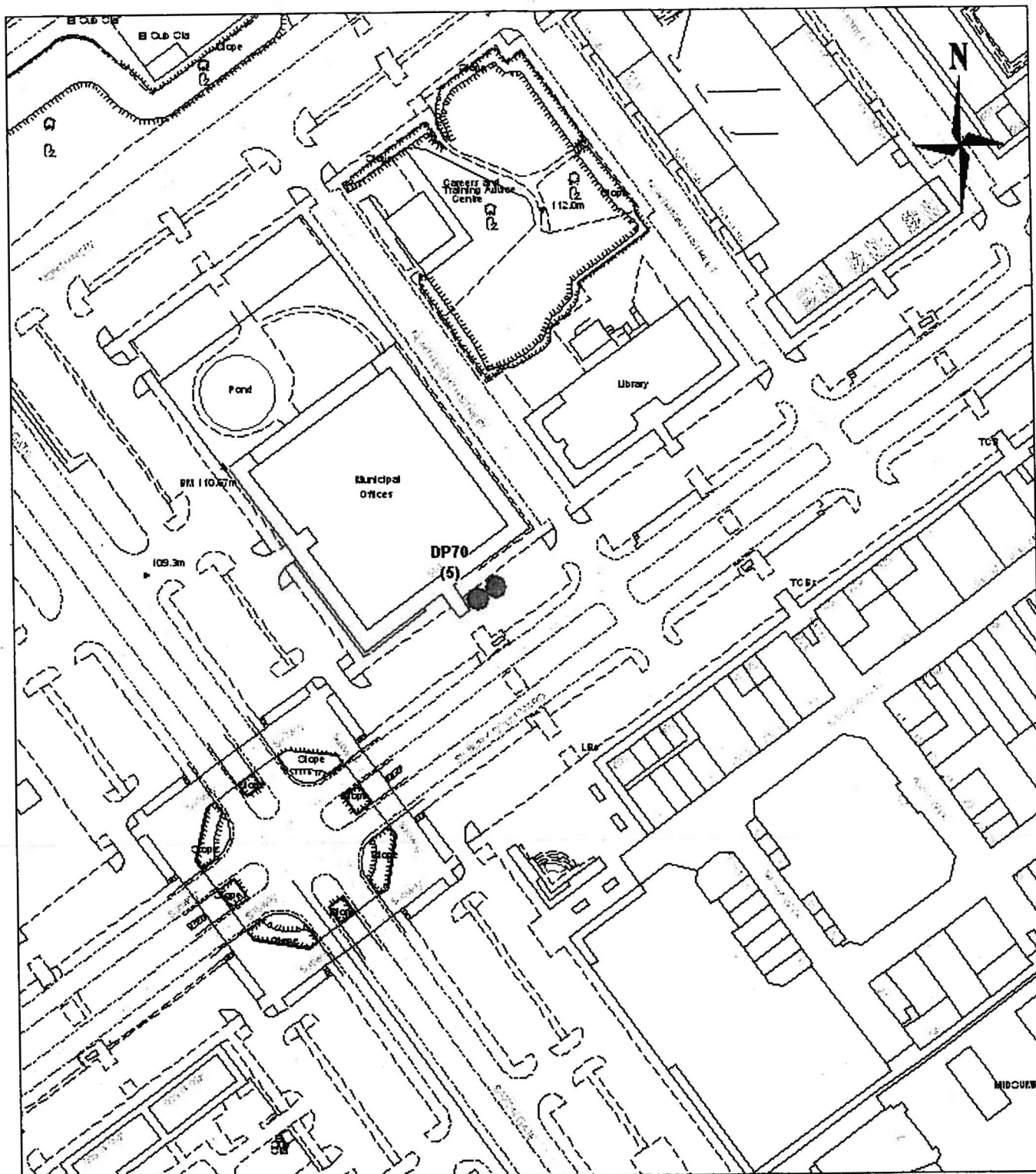
The common seal of the Council of the Borough of Milton Keynes was hereunto affixed in the presence of:

HEAD OF LEGAL SERVICES AND MONITORING OFFICER

18/60

Map 3





Notes:



Disabled Persons' Parking Places

(5)

Number of Spaces

DP70

TRO reference number

Map referred to in the Council of the Borough of Milton Keynes
(The Council of the Borough of Milton Keynes) (Central Milton Keynes)
(On-Street Specific and ~~Variation~~ Permit Parking Places) Order 2002)
Variation Order 2008

Not to Scale

The common seal of the Council of the Borough of
Milton Keynes was hereunto affixed in the presence of:

HEAD OF LEGAL SERVICES AND MONITORING OFFICER

Map 4

18160



6. The following items are inserted into Schedule 6 of the Principal Order as follows:-

1) NORTH SECOND STREET –

THE NORTH-EAST SIDE

DP116 Between the north-west vehicular accessway of Silbury Boulevard and the link road between North Second Street and North Fourth Street (2 spaces)

2) MIDSUMMER BOULEVARD –

THE SOUTH-EAST SIDE VEHICULAR ACCESSWAY –
THE SOUTH-EAST SIDE

DP117 Between Witan Gate and a point in line with the junction of Upper Fifth Street (5 spaces)

3) SOUTH EIGHTH STREET CUL-DE-SAC –

THE NORTH-WEST SIDE

DP119 From a point 2.8 metres south-west of the south-western boundary wall of 623 South Ninth Street for a distance of 5.5 metres in a south westerly direction (1 space)

7. The heading of Schedule 7 PART B in the Principal Order is substituted as follows;

SCHEDULE 7

PART B

PARKING PLACES FOR USE ONLY BY VEHICLES WHICH DISPLAY A RESIDENTS' PERMIT, VISITOR'S PERMIT, VISITOR'S PERMIT SCRATCH CARD OR CARER'S PERMIT THE WHOLE 24 HOURS OF EVERY DAY, EXCEPT WITHIN THE MARKED DISABLED PARKING BAYS, 15 MINUTE LIMITED WAITING BAYS, MOPED AND MOTOR CYCLE BAYS

THE COMMON SEAL of the **COUNCIL OF THE BOROUGH OF MILTON KEYNES** was hereunto affixed this 12th day of June 2008 in the presence of :-

.....
HEAD OF LEGAL SERVICES AND MONITORING OFFICER

18160

